

Boulder County

Transportation Master Plan

Connecting Communities. Planning for the Future.



Transit Tuesday Webinar Series
June 30, 2020



Boulder County, Colorado

- Population: 326,000 people
- Size: 741 square miles
- Open Space: 100,000 acres

- Strategic Priorities
 - Affordable Living: H+T
 - Climate Action
 - Equity and Justice
 - Land and Water Stewardship
 - Organizational and Financial Stewardship





Boulder County Transportation Master Plan

Strategy 1:

Develop a Multimodal Transportation System



Strategy 2:

Create the Complete Trip



Strategy 3:

Invest in Key Transportation Corridors



Strategy 4:

Increase Accessibility



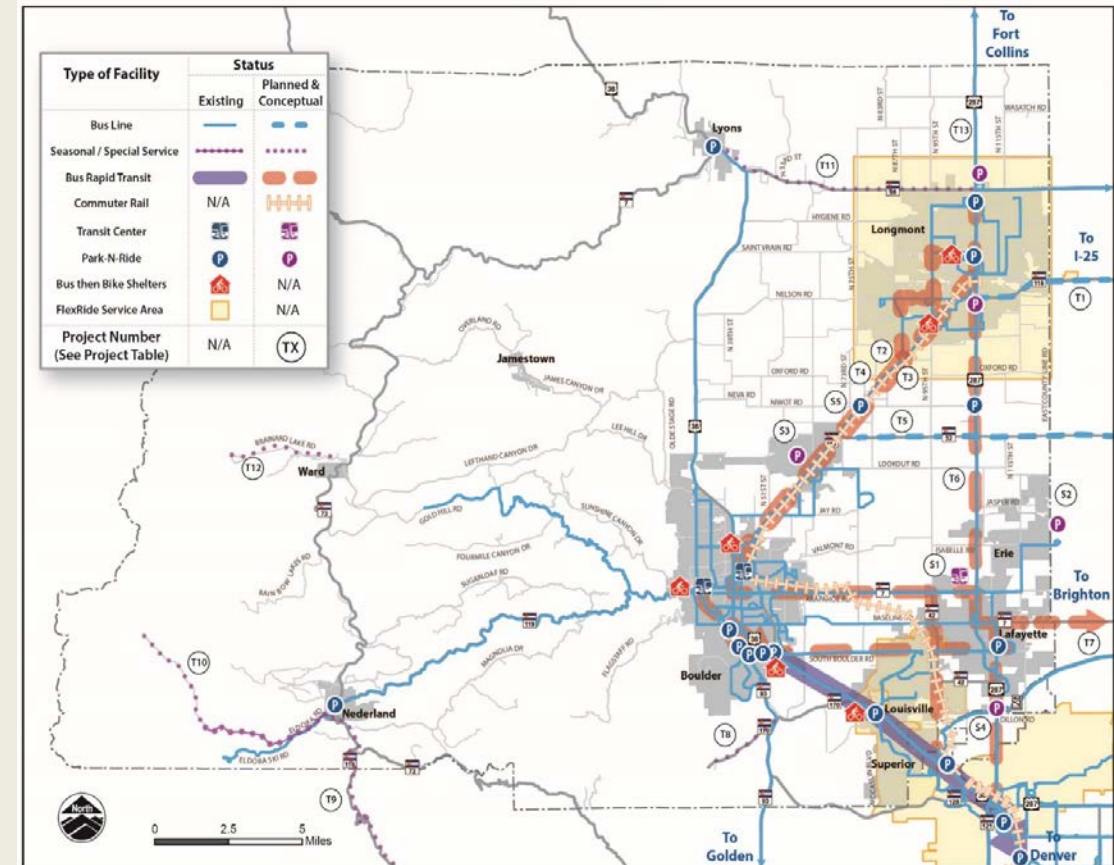
Strategy 5:

Enhance Mountain Area Connections




Key Action Items


- Prioritize moving people
- Advance Northwest Area Mobility corridors
- Explore funding options and innovative partnerships




Strategy 1:
Develop a Multimodal Transportation System



Strategy 2:
Create the Complete Trip



Strategy 3:
Invest in Key Transportation Corridors



Strategy 4:
Increase Accessibility



Strategy 5:
Enhance Mountain Area Connections






Bouncing Forward

- Stay focused on the plan
- Stay centered on community values and goals
 - People focused mobility – all ages & stages of life
 - Equity, Safety, Sustainability, Resilience
 - Air Quality and Climate
- Find silver linings
- Necessity is the mother of invention
 - Do different things and Do things differently
- Create innovative partnerships
- Find solutions together





Thank You

Kathleen Bracke, AICP
Deputy Director, Transportation Planning,
Community Planning & Permitting,
Boulder County

Kbracke@bouldercounty.org

www.bouldercounty.org/transportation/plans-and-projects/transportation-master-plan/